A.G. Contract No.: KR89-0893-IRD
ECS File: IGA-88-83
Project No: I-IR-10-3(252)
TRACS No: 10 MA 145 H0139 01C
Section: 7th St. to 16th St.

INTERGOVERNMENTAL AGREEMENT

53458

BETWEEN
THE STATE OF ARIZONA
AND
CITY OF PHOENIX

THIS AGREEMENT is entered into September 6, 1989, pursuant to Arizona Revised Statues Sections 11-951 through 11-954, as amended, between the STATE OF ARIZONA, acting by and through its DEPARTMENT OF TRANSPORTATION, HIGHWAYS DIVISION, (the "State") and the CITY OF PHOENIX, acting by and through its City Council, (the "City").

I. RECITALS

1. The State is empowered by Arizona Revised Statues Section 28-108 to enter into this agreement and has by resolution, a copy of which is attached hereto and made a part hereof, resolved to enter into this agreement and has delegated to the undersigned the authority to execute this agreement on behalf of the State.

2. The City is empowered by Arizona Revised Statues Section 48-572 and City Charter Chapter 2, Section 2 to enter into this agreement and has by resolution, a copy of which is attached hereto and made a part hereof, resolved to enter into this agreement and has authorized the undersigned to execute this agreement on behalf of the City.

3. It is to the mutual advantage of the State and the City to landscape certain areas within the right of way on Interstate Route 10 at the following location:

NO. 14181
FILED WITH SECRETARY OF STATE
Date Filed 9-6-89
Jim Shumway
Secretary of State
By B. Vermillion

- From median centerline station 7685+68 at 7th Street to median centerline station 7739+03 at 16th Street, a net distance of 1.01 miles, as shown on the Landscape Maintenance Exhibit.

THEREFORE, in consideration of the mutual agreements expressed herein, it is agreed as follows:

II. SCOPE OF WORK

State will:

1. Prepare plans for the landscape project. Upon review and concurrance by the City, submit the plans to the Federal Highway Administration for approval.

2. Upon approvals, construct the landscape project using State and Federal funds apportioned to the State.

3. Maintain the landscaping and irrigation system generally within the areas of right of way under access control, furnishing all labor, materials (excluding water) and electrical power to maintain the same. The areas for maintenance are shown in the Landscape Maintenance Exhibit attached hereto and made a part hereof. Maintenance shall include the care of all landscaping in accordance with accepted horticultural practices, and shall also include but not be limited to keeping all areas free of weeds, undesirable grasses and litter, applying irrigation water, furnishing and applying sprays and dust to combat diseases and other pests, pruning and replanting as required to maintain the landscaping as it was designed, testing, adjusting, repairing and operation of the irrigation system and the repair of all erosion to maintain the final grade established at the completion of the project. All maintenance work shall be conducted in a manner to minimize traffic congestion and interference with through traffic in accordance with the requirements of the State's Traffic Control Manual for Highway Construction and Maintenance.

City will:

1. Furnish and install necessary water services for the irrigation systems from water mains to the designated locations within the right of way of the project, at the State's expense.

2. Furnish all water to the irrigation system for plantings during the construction contract landscape installation phase and landscape establishment period, and all

water hereafter necessary to properly maintain the landscape within all areas of the project, at the City's expense.

3. Maintain the landscaping and irrigation system generally in right of way areas outside the access control and furnish all labor, materials and electrical power necessary to maintain the same. The areas outlining maintenance responsibilities are shown in the Landscape Maintenance Exhibit attached hereto and made a part hereof. Maintenance shall include the care of all landscaping in accordance with accepted horticultural practices, and shall also include but not be limited to keeping all areas free of weeds, undesirable grasses and litter, applying irrigation water, furnishing and applying sprays and dust to combat diseases and other pests, pruning and replanting as required to maintain the landscaping as it was designed, testing, adjusting, repairing and operation of the irrigation system and the repair of all erosion to maintain the final grade established at the completion of the project. Any changes, additions or deletions to the landscaping must have written approval by the State. All maintenance work shall be conducted in a manner to minimize traffic congestion and interference with through traffic in accordance with the requirements of the State's Traffic Control Manual for Highway Construction and Maintenance.

III. MISCELLANEOUS PROVISIONS

1. This agreement shall become effective upon filing with the Secretary of State.

2. The terms, conditions and provisions of this agreement shall remain in full force and effect for a period of five (5) years from the effective date, unless terminated earlier by mutual consent of the parties hereto or unless this agreement violates any Arizona law, rule or regulation, either now enacted or which may be enacted in the future. This agreement will be automatically renewed for successive periods of five (5) years unless either party shall give notice in writing to the other not less than one (1) month nor more than three (3) months prior to the initial or renewed expiration date. Further, this agreement may be terminated by the State at any time upon the giving of 60 days written notice. It is understood and agreed that, in the event this agreement is terminated by the City, the State shall in no way be obligated to maintain City's portion of the landscaping.

3. This agreement may be cancelled in accordance with Arizona Revised Statues Section 38-511.

4. The provisions of Arizona Revised Statutes Section 35-214 are applicable to this contract.

5. In the event of any controversy which may arise out of this agreement, the parties hereto agree to abide by required arbitration as is set forth for public works contracts in Arizona Revised Statutes Section 12-1518(B) and (C).

6. All notices or demands upon any party to this agreement shall be in writing and shall be delivered in person or sent by mail addressed as follows:

Arizona Department of Transportation
Engineering Consultants Services
205 South 17 Avenue, Room 118E
Phoenix, AZ 85007

City of Phoenix
City Manager
251 West Washington
Phoenix, Arizona 85003

7. Attached hereto and incorporated herein is a copy of the written determination of each party's legal counsel that the parties are authorized under the laws of this state to enter into this agreement and that the agreement is in proper form.

IN WITNESS WHEREOF, the parties have executed this agreement the day and year first above written.

CITY OF PHOENIX, a municipal corporation
MARVIN A. ANDREWS,
City Manager

By _____
JAMES H. MATTESON, P.E.
Street Transportation Director

ATTEST:

_____
City Clerk

APPROVED AS TO FORM:

_____
ACTING City Attorney

STATE OF ARIZONA
Department of Transportation

By _____
GARY K. ROBINSON
Chief Deputy State Engineer

0617P

LANDSCAPE

MAINTENANCE EXHIBIT

ADOT CONSTRUCTION PROJECT ACI-IR-10-3(252)
7th Street to 16th Street

This exhibit defines the areas of maintenance responsibility for the Arizona Department Of Transportation and the City of Phoenix. The delineated areas apply to responsibilities for mainenance of landscape plant material, inert ground cover and automatic irrrigation systems.



City Of Phoenix Maintained Area

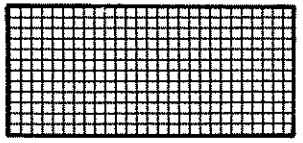

Department Of Transportation Maintained Area

PHOENIX – CASA GRANDE HIGHWAY
7TH STREET TO 16TH STREET
MARICOPA COUNTY

TO ACCOMPANY
ADDENDUM NO. 1

F.H.W.A. REGION	STATE	PROJECT NO.	SHEET NO.	TOTAL NO. SHEETS	AS BUILT
9	ARIZ.	I-10-3(252)	33	43	

3/22/99
DATE — FOR THE CONSULTING ENGINEER
DESIGN — DRAWN: JM — CHECKED
EDAW Inc.

SCALE: 1"=30'-0'

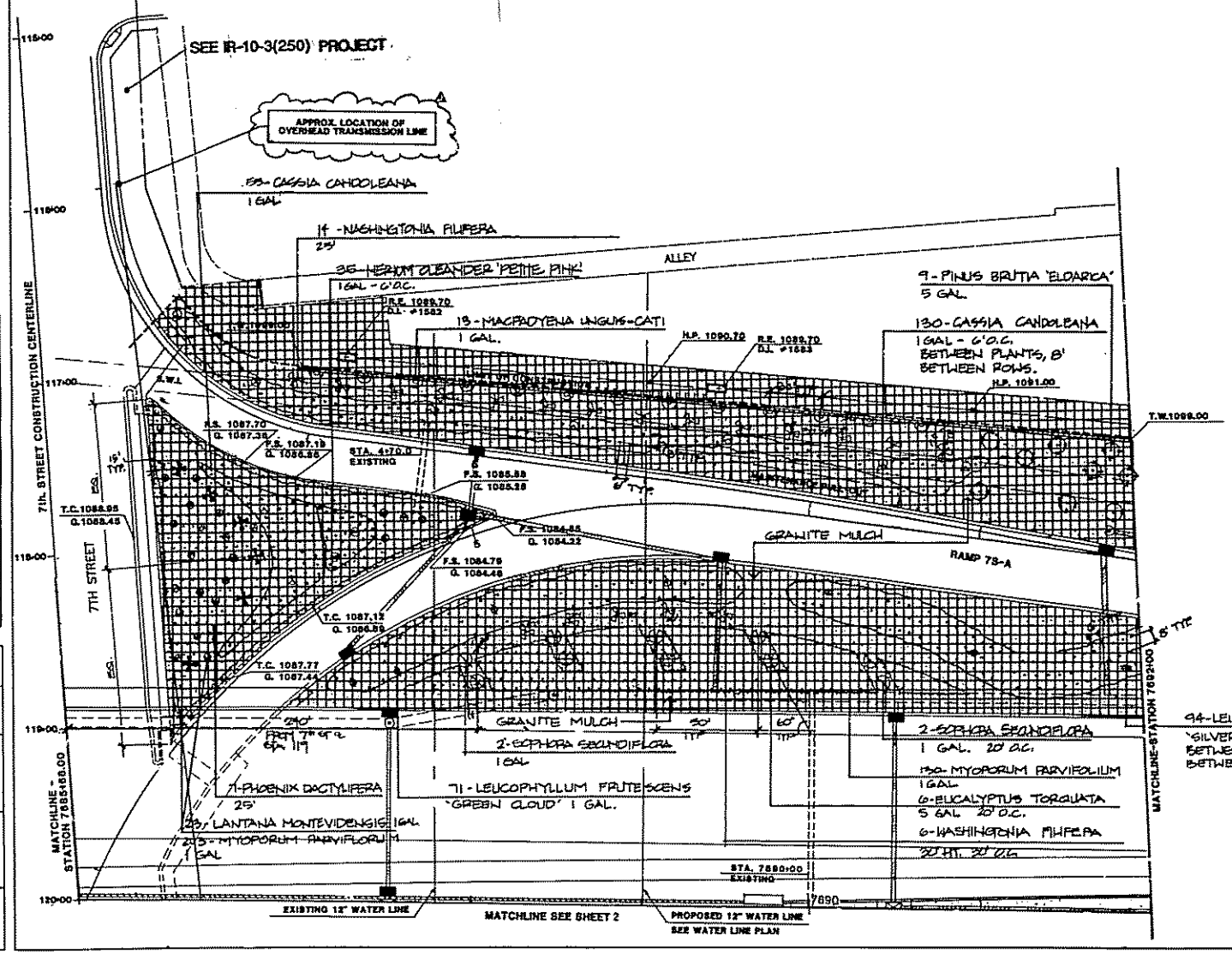

PLANT LEGEND

SYMBOL	BOTANICAL NAME/COMMON NAME	SIZE	QTY.
	ACACIA MINUTA (SWALLII) SOUTHWEST SWEET ACACIA	5 GAL	
	BACCHARIS CENTENNIAL DESERT BROOM	1 GAL	
	CAESALPINIA MEXICANA YELLOW BIRD OF PARADISE	1 GAL	
	CAESALPINIA PULCHERRIMA RED BIRD OF PARADISE	1 GAL	
	CAMPSIS RADICANS COMMON TRUMPET CREEPER	1 GAL	
	CASSIA CANDOLEANA CASSIA	1 GAL	185
	EUCALYPTUS LEUCOXYLON "ROSEA" WHITE IRONBARK	5 GAL	
	EUCALYPTUS PAPUANA GHOST GUM	5 GAL	
	EUCALYPTUS TORQUATA CORAL GUM	5 GAL	6
	LANTANA MONTEVIDENSIS TRAILING LANTANA	1 GAL	23
	LEUCOPHYLLUM CANDIDUM "SILVER CLOUD" SILVER CLOUD SAGE	1 GAL	94
	LEUCOPHYLLUM FRUTESCENS "GREEN CLOUD" GREEN CLOUD SAGE	1 GAL	71
	LYSILOMA THORNBERI DESERT FERN	5 GAL	
	MACFADYENA UNGUIS-CATI CAT'S CLAW	1 GAL	13
	MYOPORUM PARVIFOLIUM MYOPORUM	1 GAL	333
	NERIUM OLEANDER "MRS. ROEDING" MRS. ROEDING OLEANDER	1 GAL	
	NERIUM OLEANDER "PETITE PINK" PETITE PINK OLEANDER	1 GAL	35
	PHOENIX DACTYLIFERA DATE PALM		7
	PINUS BRUTIA "ELDARICA" AFGHAN PINE	5 GAL	9
	PROSOPIS ALBA ARGENTINE MESQUITE	5 GAL	
	SOPHORA SECUNDIFLORA MESCAL BEAN	1 GAL	4
	VITEX ANGUS-CASTUS CHASTE TREE	5 GAL	
	WASHINGTONIA FILIFERA CALIFORNIA FAN PALM		20
	GRANITE MULCH	SF	72,997

NOTE:
SPACING OF PALMS IN TRIANGULAR TRAFFIC MEDIAN MAY NEED TO BE ADJUSTED TO AVOID OVERHEAD TRANSMISSION LINE.

263-1100

REDUCED SIZE DO NOT SCALE

EROSION CONTROL AND LANDSCAPE PLAN
STATION 7685+68 TO STATION 7692+00

I-10-3 (171) P.E. SHEET NO. 1

PHOENIX – CASA GRANDE HIGHWAY
7TH STREET TO 16TH STREET
MARICOPA COUNTY

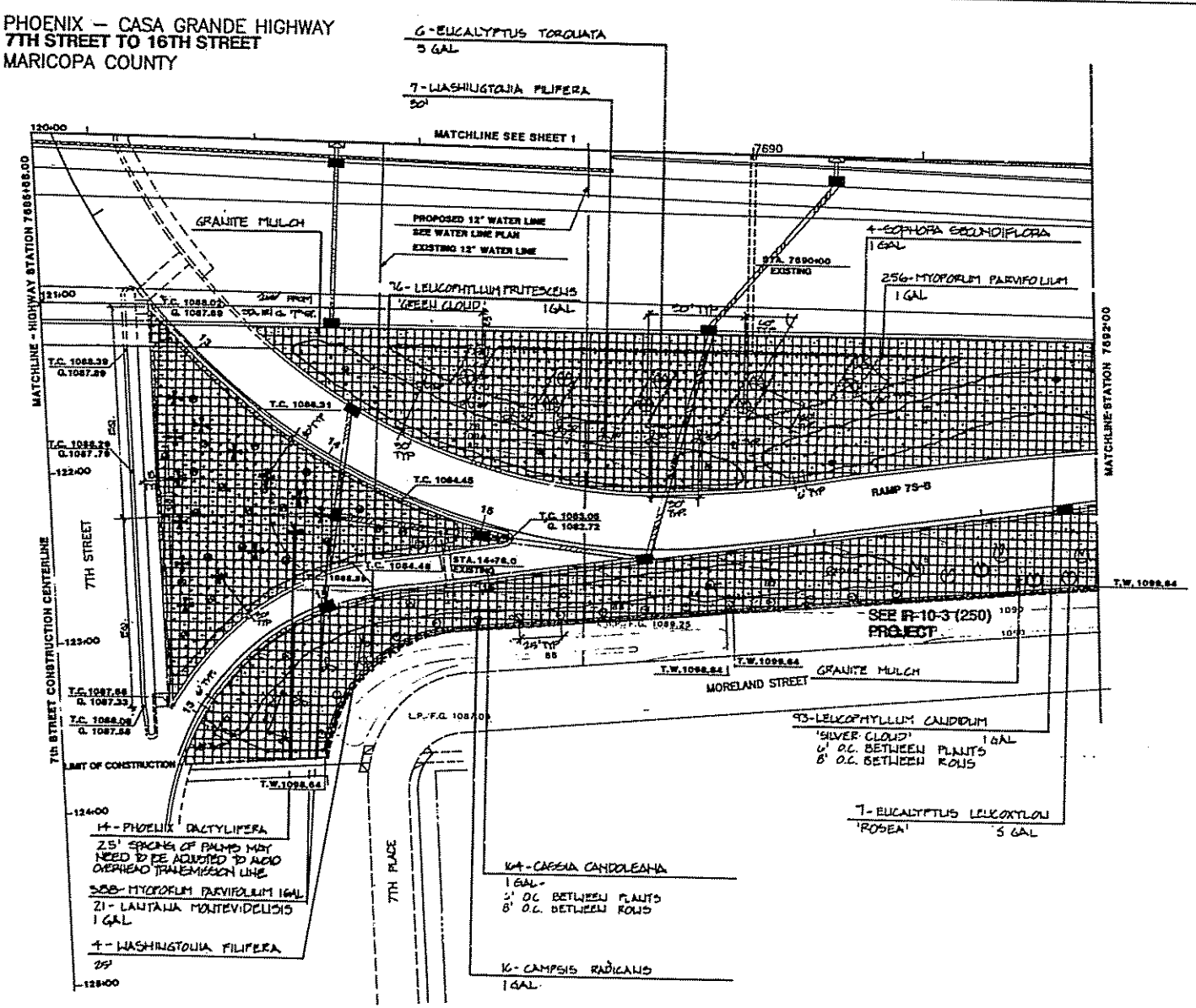

T.H.W.A. REGION	STATE	PROJECT NO.	SHEET NO.	TOTAL SHEETS	AS BUILT
9	ARIZ.	I-10-3(252)	34	43	

3/22/88
DATE FOR THE CONSULTING ENGINEER
DESIGN: BP/DS DRAWN: CK CHECKED: CAH
EDAW, Inc.

SCALE: 1"=30'-0"

PLANT LEGEND

SYMBOL	BOTANICAL NAME/COMMON NAME	SIZE	QTY.
	ACACIA MINUTA (SMALLII) SOUTHWEST SWEET ACACIA	5 GAL	
	BACCHARIS CENTENNIAL DESERT BROOM	1 GAL	
	CAESALPINIA MEXICANA YELLOW BIRD OF PARADISE	1 GAL	
	CAESALPINIA PULCHERRIMA RED BIRD OF PARADISE	1 GAL	
	CAMPSIS RADICANS COMMON TRUMPET CREEPER	1 GAL	16
	CASSIA CANDOLEANA CASSIA	1 GAL	164
	EUCALYPTUS LEUCOXYLON "ROSEA" WHITE IRONBARK	5 GAL	7
	EUCALYPTUS PAPUANA GHOST GUM	5 GAL	
	EUCALYPTUS TORQUATA CORAL GUM	5 GAL	6
	LANTANA MONTEVIDENSIS TRAILING LANTANA	1 GAL	21
	LEUCOPHYLLUM CANDIDUM "SILVER CLOUD" SILVER CLOUD SAGE	1 GAL	93
	LEUCOPHYLLUM FRUTESCENS "GREEN CLOUD" GREEN CLOUD SAGE	1 GAL	76
	LYSILOMA THORNBERI DESERT FERN	5 GAL	
	MACFADYENA UNGUIS-CATI CAT'S CLAW	1 GAL	
	MYOPORUM PARVIFOLIUM MYOPORUM	1 GAL	644
	NERIUM OLEANDER "MRS. ROEDING" MRS. ROEDING OLEANDER	1 GAL	
	NERIUM OLEANDER "PETITE PINK" PETITE PINK OLEANDER	1 GAL	164
	PHOENIX DACTYLIFERA DATE PALM		14
	PINUS BRUTIA "ELDARICA" AFGHAN PINE	5 GAL	
	PROSOPIS ALBA ARGENTINE MESQUITE	5 GAL	
	SOPHORA SECUNDIFLORA MESCAL BEAN	1 GAL	4
	VITEX ANGUS-CASTUS CHASTE TREE	5 GAL	
	WASHINGTONIA FILIFERA CALIFORNIA FAN PALM		11
	GRANITE MULCH	SF	12,826

283-1100

REDUCED SIZE
DO NOT SCALE

EROSION CONTROL AND LANDSCAPE PLAN
STATION 7685+68 TO STATION 7692+00

I-10-3 (171) P.E. SHEET NO. 2

PHOENIX – CASA GRANDE HIGHWAY
7TH STREET TO 16TH STREET
MARICOPA COUNTY

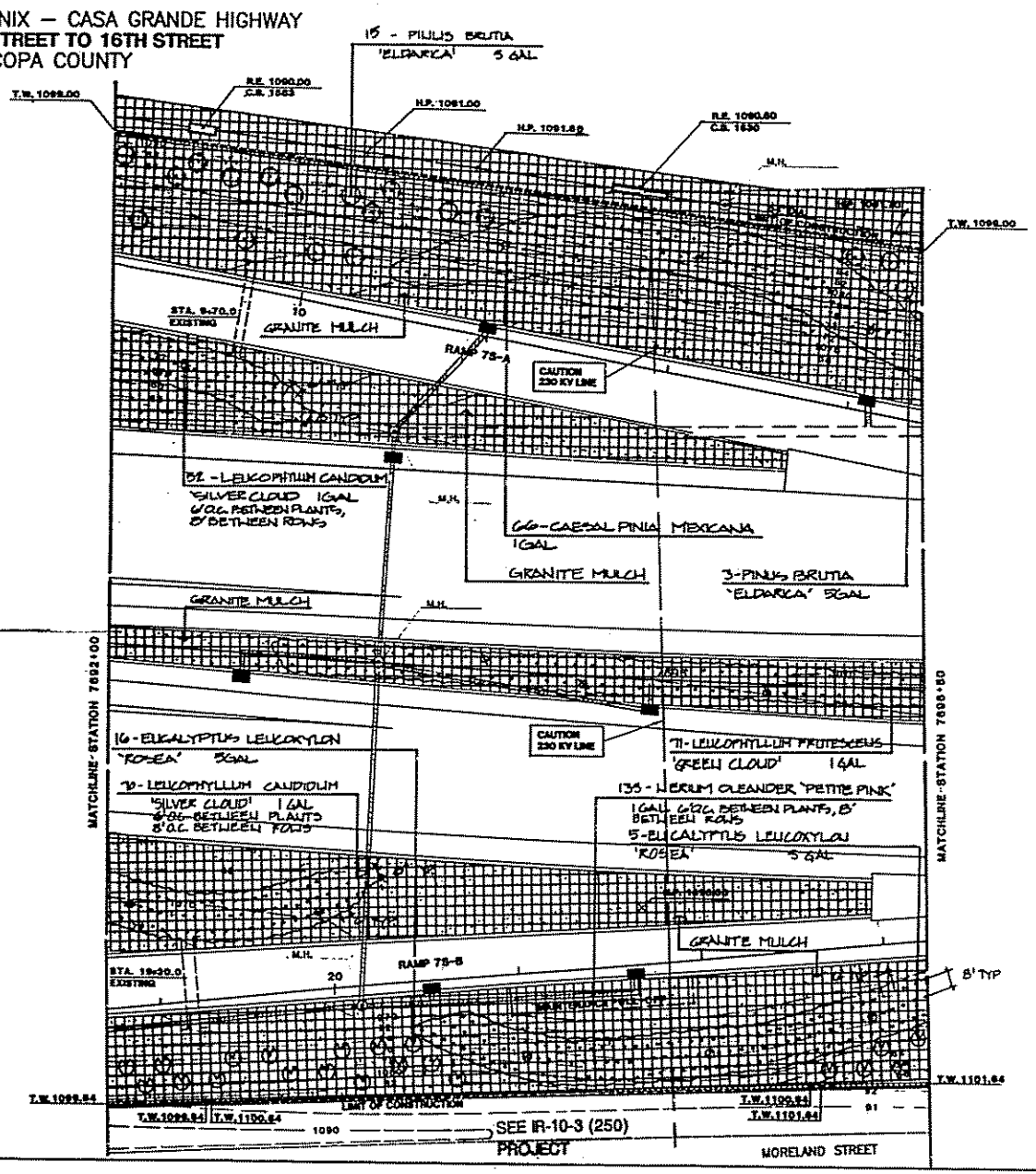

F.H.W.A. REGION	STATE	PROJECT NO.	SHEET NO.	TOTAL SHEETS	AS BUILT
9	ARIZ.	I-IR-10-3(252)	35	43	

3/22/88. [signature]
DATE FOR THE CONSULTING ENGINEER
DESIGN: [illegible] DRAWN: JM CHECKED: CAH
EDAW Inc.

SCALE: 1"=30'-0"

PLANT LEGEND

SYMBOL	BOTANICAL NAME/COMMON NAME	SIZE	QTY.
	ACACIA MINUTA (SMALLII) SOUTHWEST SWEET ACACIA	5 GAL	
	BACCHARIS CENTENNIAL DESERT BROOM	1 GAL	
	CAESALPINIA MEXICANA YELLOW BIRD OF PARADISE	1 GAL	66
	CAESALPINIA PULCHERRIMA RED BIRD OF PARADISE	1 GAL	
	CAMPSIS RADICANS COMMON TRUMPET CREEPER	1 GAL	
	CASSIA PHYLLODINIA CASSIA	1 GAL	
	EUCALYPTUS LEUCOXYLON "ROSEA" WHITE IRONBARK	5 GAL	16
	EUCALYPTUS PAPUANA GHOST GUM	5 GAL	
	EUCALYPTUS TORQUATA CORAL GUM	5 GAL	
	LANTANA MONTEVIDENSIS TRAILING LANTANA	1 GAL	
	LEUCOPHYLLUM CANDIDUM "SILVER CLOUD" SILVER CLOUD SAGE	1 GAL	122
	LEUCOPHYLLUM FRUTESCENS "GREEN CLOUD" GREEN CLOUD SAGE	1 GAL	71
	LYSILOMA THORNBERI DESERT FERN	5 GAL	
	MACFADYENA UNGUIS-CATI CAT'S CLAW	1 GAL	
	MYOPORUM PARVIFOLIUM MYOPORUM	1 GAL	
	NERIUM OLEANDER "MRS. ROEDING" MRS. ROEDING OLEANDER	1 GAL	
	NERIUM OLEANDER "PETITE PINK" PETITE PINK OLEANDER	1 GAL	135
	PHOENIX DACTYLIFERA DATE PALM		
	PINUS BRUTIA "ELDARICA" AFGHAN PINE	5 GAL	18
	PROSOPIS ALBA ARGENTINE MESQUITE	5 GAL	
	SOPHORA SECUNDIFLORA MESCAL BEAN	1 GAL	
	VITEX ANGUS-CASTUS CHASTE TREE	5 GAL	
	WASHINGTONIA FILIFERA CALIFORNIA FAN PALM		
	GRANITE MULCH	S.F.	94834

REDUCED SIZE DO NOT SCALE

EROSION CONTROL AND LANDSCAPE PLAN
STATION 7692+00 TO STATION 7696+

I-10-3 (171) P.E. SHEET NO. 3

PHOENIX – CASA GRANDE HIGHWAY
7TH STREET TO 16TH STREET
MARICOPA COUNTY

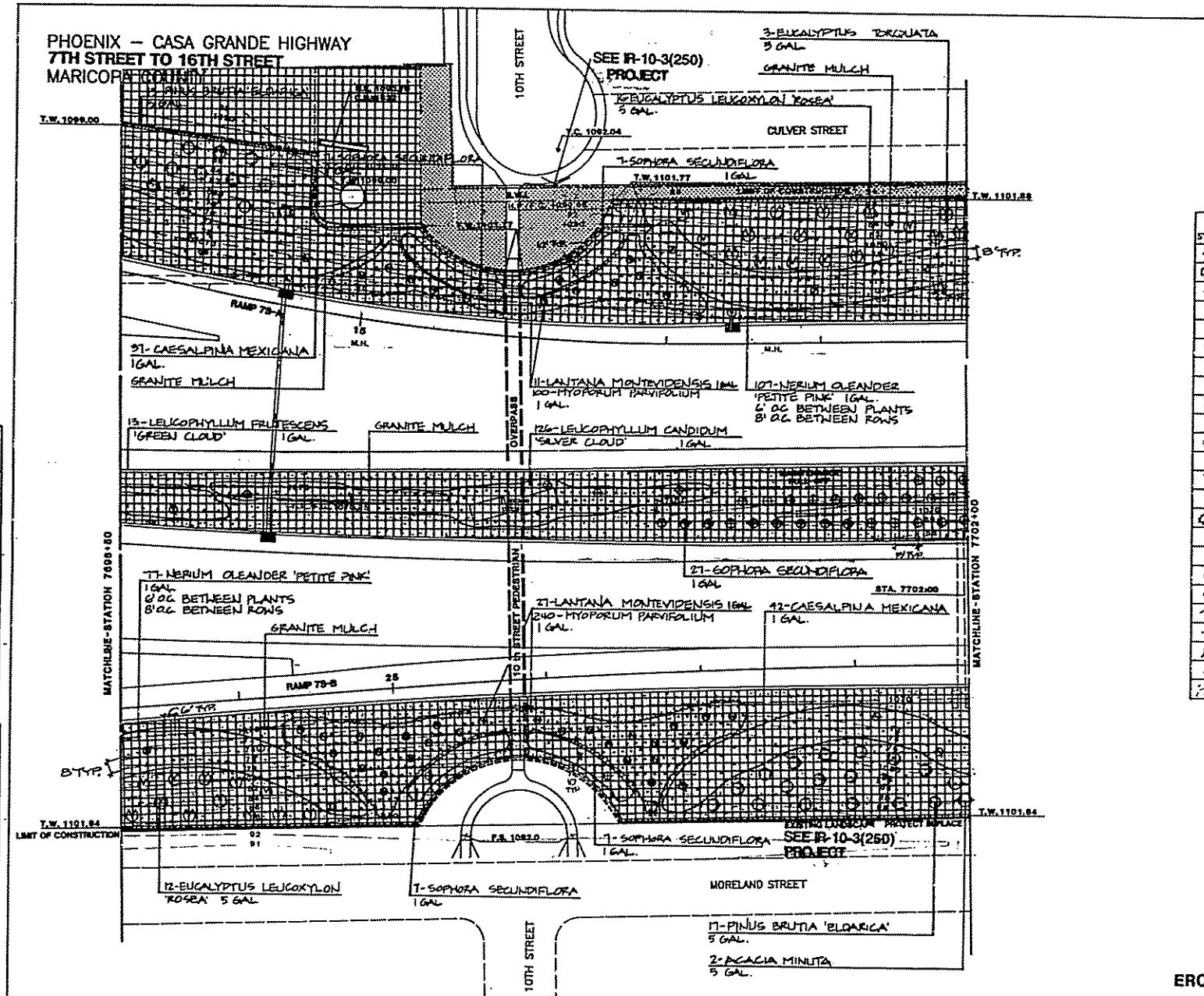

F.H.W.A. REGION	STATE	PROJECT NO.	SHEET NO.	TOTAL SHEETS	AS BUILT
9	ARIZ.	I-IR-10-3(252)	36	43	

3/22/88 [signature]
DATE FOR THE CONSULTING ENGINEER
DESIGN: DRAWN: CHECKED:
EDAW Inc.

SCALE: 1" = 30'-0"

PLANT LEGEND

SYMBOL	BOTANICAL NAME/COMMON NAME	SIZE	QTY.
	ACACIA MINUTA (SMALLII) SOUTHWEST SWEET ACACIA	5 GAL	2
	BACCHARIS CENTENNIAL DESERT BROOM	1 GAL	
	CAESALPINIA MEXICANA YELLOW BIRD OF PARADISE	1 GAL	79
	CAESALPINIA PULCHERRIMA RED BIRD OF PARADISE	1 GAL	
	CAMPSIS RADICANS COMMON TRUMPET CREEPER	1 GAL	
	CASSIA PHYLLODINIA CASSIA	1 GAL	
	EUCALYPTUS LEUCOXYLON "ROSEA" WHITE IRONBARK	5 GAL	28
	EUCALYPTUS PAPUANA GHOST GUM	5 GAL	
	EUCALYPTUS TORQUATA CORAL GUM	5 GAL	3
	LANTANA MONTEVIDENSIS TRAILING LANTANA	1 GAL	38
	LEUCOPHYLLUM CANDIDUM "SILVER CLOUD" SILVER CLOUD SAGE	1 GAL	126
	LEUCOPHYLLUM FRUTESCENS "GREEN CLOUD" GREEN CLOUD SAGE	1 GAL	13
	LYSILOMA THORNBERI DESERT FERN	5 GAL	
	MACFADYENA UNGUIS-CATI CAT'S CLAW	1 GAL	
	MYOPORUM PARVIFOLIUM MYOPORUM	1 GAL	340
	NERIUM OLEANDER "MRS. ROEDING" MRS. ROEDING OLEANDER	1 GAL	
	NERIUM OLEANDER "PETITE PINK" PETITE PINK OLEANDER	1 GAL	184
	PHOENIX DACTYLIFERA DATE PALM		
	PINUS BRUTIA "ELDARICA" AFGHAN PINE	5 GAL	30
	PROSOPIS ALBA ARGENTINE MESQUITE	5 GAL	
	SOPHORA SECUNDIFLORA MESCAL BEAN	1 GAL	55
	VITEX ANGUS-CASTUS CHASTE TREE	5 GAL	
	WASHINGTONIA FILIFERA CALIFORNIA FAN PALM		
	GRANITE MULCH	S.F.	97,397

263-1100

REDUCED SIZE DO NOT SCALE

EROSION CONTROL AND LANDSCAPE PLAN
STATION 7696+50 TO STATION 7702+00

I-10-3 (171) P.E. SHEET NO. 4

PHOENIX – CASA GRANDE HIGHWAY
7TH STREET TO 16TH STREET
MARICOPA COUNTY

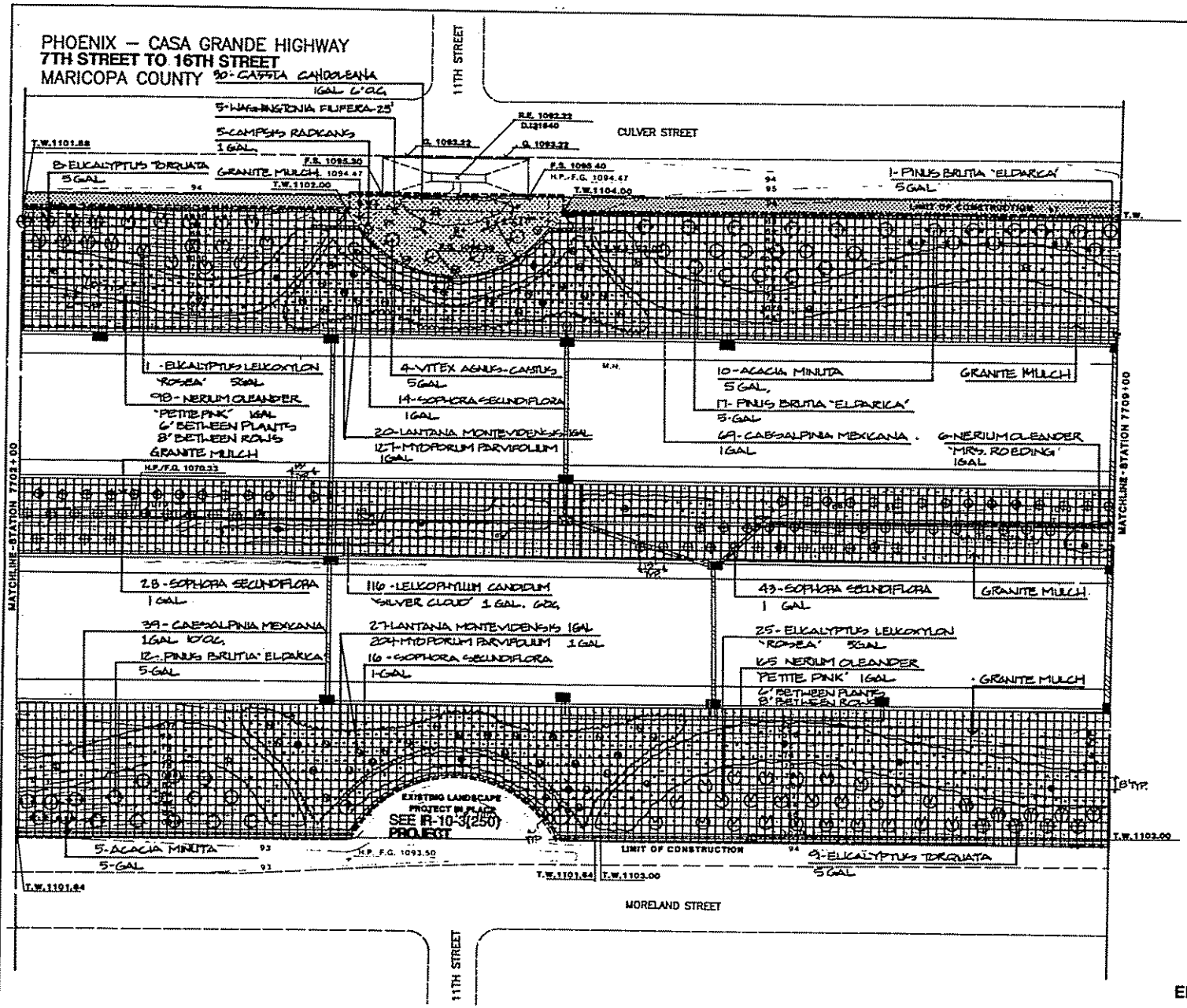

F.H.W.A. REGION	STATE	PROJECT NO.	SHEET NO.	TOTAL SHEETS	AS BUILT
8	ARIZ.	I-IR-10-3(283)	37	43	

3/22/83
DATE FOR THE CONSULTING ENGINEER
DESIGN: DRAWN: JM CHECKED: CLH
EDAW inc.

SCALE: 1"=30'-0'

PLANT LEGEND

SYMBOL	BOTANICAL NAME/COMMON NAME	SIZE	QTY.
	ACACIA MINUTA (SMALLII) SOUTHWEST SWEET ACACIA	5 GAL	15
	BACCHARIS CENTENNIAL DESERT BROOM	1 GAL	
	CAESALPINIA MEXICANA YELLOW BIRD OF PARADISE	1 GAL	108
	CAESALPINIA PULCHERRIMA RED BIRD OF PARADISE	1 GAL	
	CAMPSIS RADICANS COMMON TRUMPET CREEPER	1 GAL	5
	CASSIA CANDOLEANA CASSIA	1 GAL	30
	EUCALYPTUS LEUCOXYLON "ROSEA" WHITE IRONBARK	5 GAL	36
	EUCALYPTUS PAPUANA GHOST GUM	5 GAL	
	EUCALYPTUS TORQUATA CORAL GUM	5 GAL	17
	LANTANA MONTEVIDENSIS TRAILING LANTANA	1 GAL	47
	LEUCOPHYLLUM CANDIDUM "SILVER CLOUD" SILVER CLOUD SAGE	1 GAL	116
	LEUCOPHYLLUM FRUTESCENS "GREEN CLOUD" GREEN CLOUD SAGE	1 GAL	
	LYSILOMA THORNBERI DESERT FERN	5 GAL	
	MACFADYENA UNGUIS-CATI CAT'S CLAW	1 GAL	
	MYOPORUM PARVIFOLIUM MYOPORUM	1 GAL	391
	NERIUM OLEANDER "MRS. ROEDING" MRS. ROEDING OLEANDER	1 GAL	6
	NERIUM OLEANDER "PETITE PINK" PETITE PINK OLEANDER	1 GAL	263
	PHOENIX DACTYLIFERA DATE PALM		
	PINUS BRUTIA "ELDARICA" AFGHAN PINE	5 GAL	30
	PROSOPIS ALBA ARGENTINE MESQUITE	5 GAL	
	SOPHORA SECUNDIFLORA MESCAL BEAN	1 GAL	101
	VITEX ANGUS-CASTUS CHASTE TREE	5 GAL	4
	WASHINGTONIA FILIFERA CALIFORNIA FAN PALM		5
	GRANITE MULCH	SF	164,350

REDUCED SIZE DO NOT SCALE

EROSION CONTROL AND LANDSCAPE PLAN
STATION 7702+00 TO STATION 7709+00

I-10-3 (171) P.E. SHEET NO. 5

PHOENIX – CASA GRANDE HIGHWAY
7TH STREET TO 16TH STREET
MARICOPA COUNTY

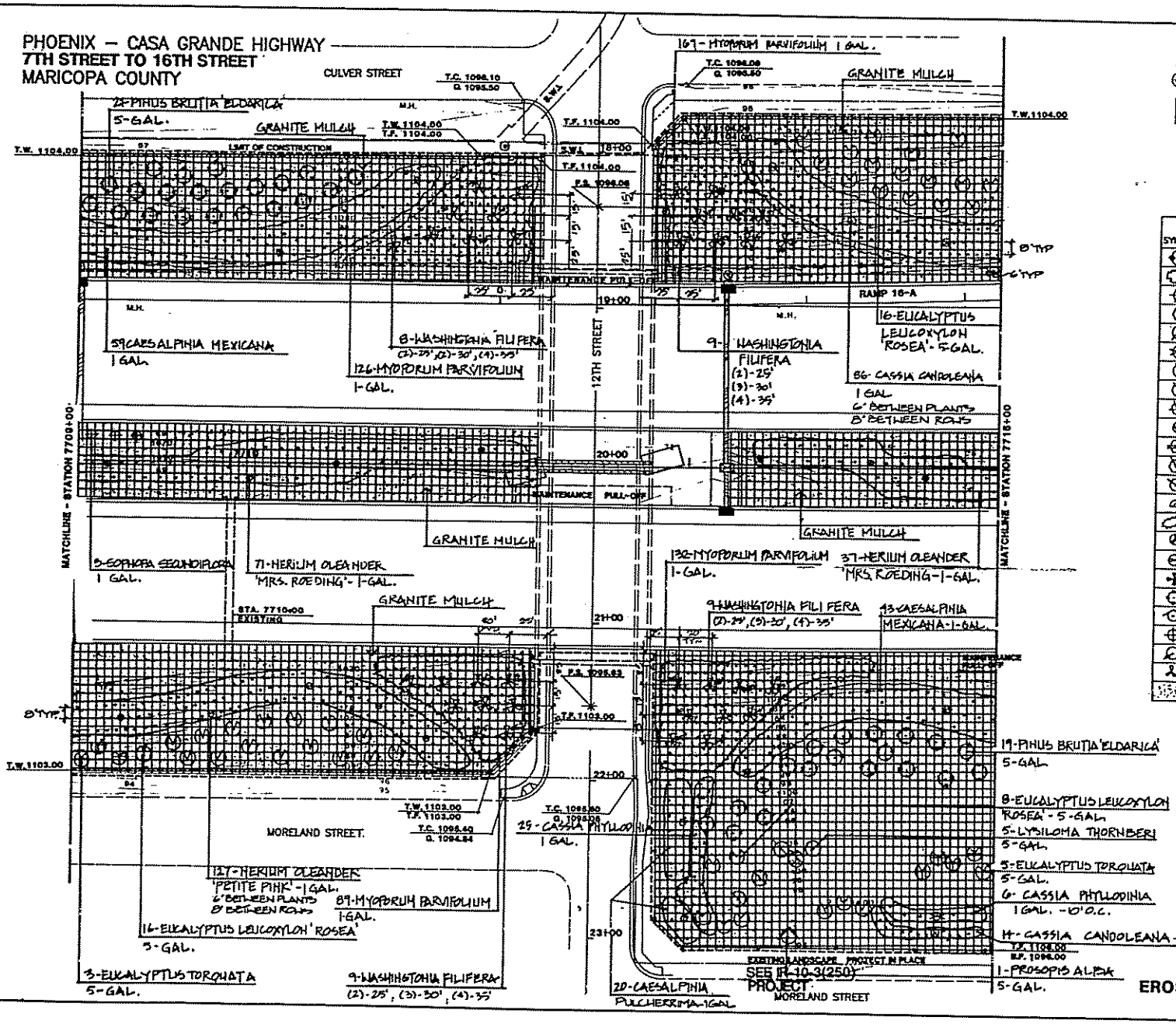

F.H.W.A. REGION	STATE	PROJECT NO.	SHEET NO.	TOTAL SHEETS	AS BUILT
9	ARIZ.	I-IR-10-3(252)	38	43	

3/21/89 — DATE — FOR THE CONSULTING ENGINEER

DESIGN: BR/DAC — DRAWN: AA — CHECKED: CLH

EDAW inc.

SCALE: 1"=30'-0'

PLANT LEGEND

SYMBOL	BOTANICAL NAME/COMMON NAME	SIZE	QTY.
	ACACIA MINUTA (SMALLII) SOUTHWEST SWEET ACACIA	5 GAL	
	BACCHARIS CENTENNIAL DESERT BROOM	1 GAL	
	CAESALPINIA MEXICANA YELLOW BIRD OF PARADISE	1 GAL	102
	CAESALPINIA PULCHERRIMA RED BIRD OF PARADISE	1 GAL	20
	CASSIA CANDOLEANA CASSIA	1 GAL	100
	CASSIA PHYLLODINIA CASSIA	1 GAL	31
	EUCALYPTUS LEUCOXYLON "ROSEA" WHITE IRONBARK	5 GAL	40
	EUCALYPTUS PAPUANA GHOST GUM	5 GAL	
	EUCALYPTUS TORQUATA CORAL GUM	5 GAL	8
	LANTANA MONTEVIDENSIS TRAILING LANTANA	1 GAL	
	LEUCOPHYLLUM CANDIDUM "SILVER CLOUD" SILVER CLOUD SAGE	1 GAL	
	LEUCOPHYLLUM FRUTESCENS "GREEN CLOUD" GREEN CLOUD SAGE	1 GAL	
	LYSILOMA THORNBERI DESERT FERN	5 GAL	5
	MACFADYENA UNGUIS-CATI CAT'S CLAW	1 GAL	
	MYOPORUM PARVIFOLIUM MYOPORUM	1 GAL	514
	NERIUM OLEANDER "MRS. ROEDING" MRS. ROEDING OLEANDER	1 GAL	108
	NERIUM OLEANDER "PETITE PINK" PETITE PINK OLEANDER	1 GAL	127
	PHOENIX DACTYLIFERA DATE PALM		
	PINUS BRUTIA "ELDARICA" AFGHAN PINE	5 GAL	40
	PROSOPIS ALBA ARGENTINE MESQUITE	5 GAL	1
	SOPHORA SECUNDIFLORA MESCAL BEAN	1 GAL	3
	VITEX ANGUS-CASTUS CHASTE TREE	5 GAL	
	WASHINGTONIA FILIFERA CALIFORNIA FAN PALM		35
	GRANITE MULCH	SF	135665

REDUCED SIZE DO NOT SCALE

EROSION CONTROL AND LANDSCAPE PLAN
STATION 7709+00 TO STATION 7715+00

I-10-3 (171) P.E. SHEET NO. 6

PHOENIX — CASA GRANDE HIGHWAY
7TH STREET TO 16TH STREET
MARICOPA COUNTY

F.H.W.A. REGION	STATE	PROJECT NO.	SHEET NO.	TOTAL SHEETS	AS BUILT
9	ARIZ.	I-IR-10-3(282)	39	43	

3/23/92 DATE FOR THE CONSULTING ENGINEER

DESIGN: RB/DK DRAWN: JGM CHECKED: GJH
EDAW INC.

SCALE: 1"=30'-0'

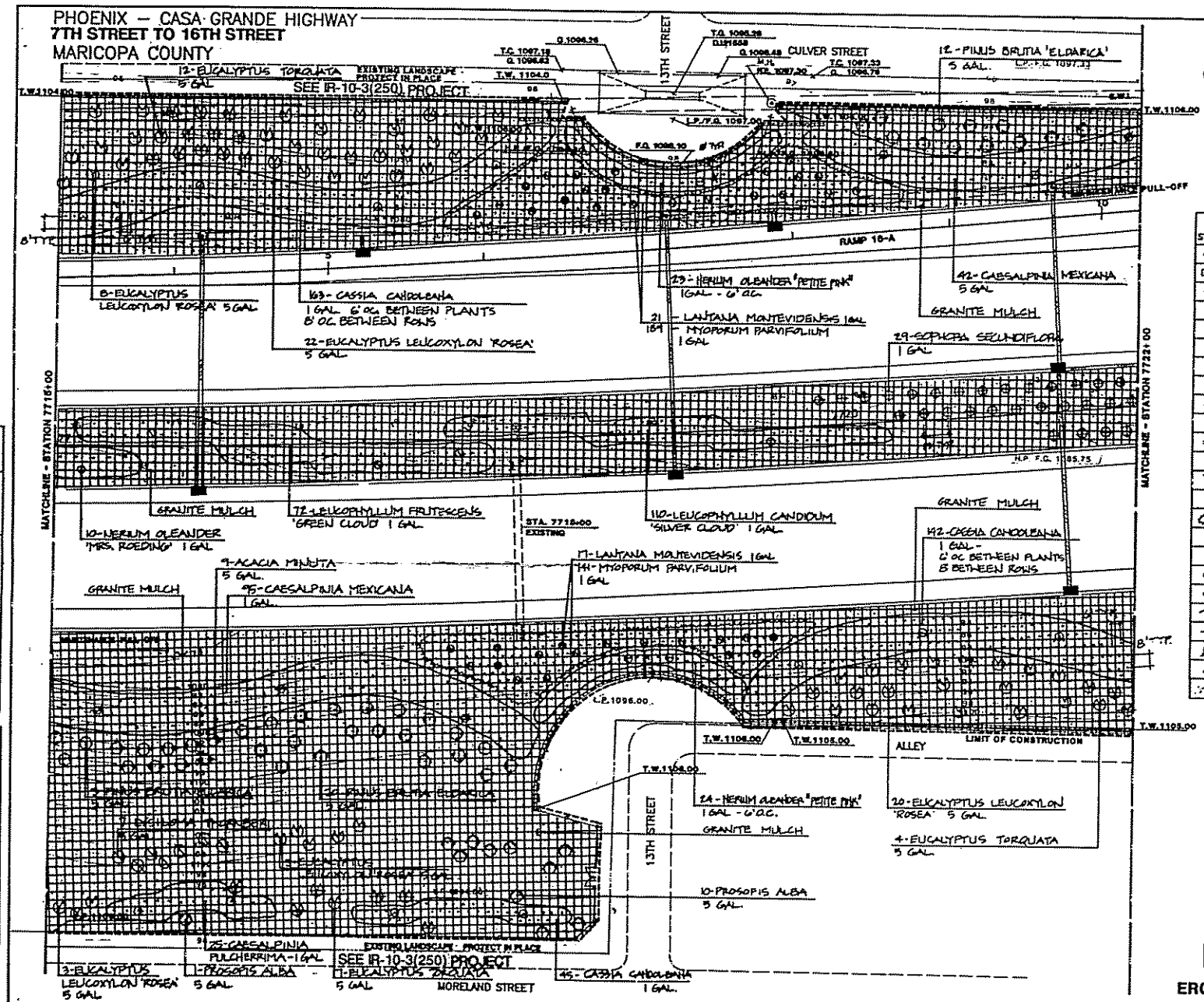

PLANT LEGEND

SYMBOL	BOTANICAL NAME/COMMON NAME	SIZE	QTY.
	ACACIA MINUTA (SMALL) SOUTHWEST SWEET ACACIA	5 GAL	9
	BACCHARIS CENTENNIAL DESERT BROOM	1 GAL	
	CAESALPINIA MEXICANA YELLOW BIRD OF PARADISE	1 GAL	157
	CAESALPINIA PULCHERRIMA RED BIRD OF PARADISE	1 GAL	25
	CAMPSIS RADICANS COMMON TRUMPET CREEPER	1 GAL	
	CASSIA CANDOLEANA CASSIA	1 GAL	305
	EUCALYPTUS LEUCOXYLON "ROSEA" WHITE IRONBARK	5 GAL	56
	EUCALYPTUS PAPUANA GHOST GUM	5 GAL	
	EUCALYPTUS TORQUATA CORAL GUM	5 GAL	25
	LANTANA MONTEVIDENSIS TRAILING LANTANA	1 GAL	38
	LEUCOPHYLLUM CANDIDUM "SILVER CLOUD" SILVER CLOUD SAGE	1 GAL	110
	LEUCOPHYLLUM FRUTESCENS "GREEN CLOUD" GREEN CLOUD SAGE	1 GAL	72
	LYSILOMA THORNBERI DESERT FERN	5 GAL	7
	MACFADYENA UNGUIS-CATI CAT'S CLAW	1 GAL	
	MYOPORUM PARVIFOLIUM MYOPORUM	1 GAL	830
	NERIUM OLEANDER "MRS. ROEDING" MRS. ROEDING OLEANDER	1 GAL	10
	NERIUM OLEANDER "PETITE PINK" PETITE PINK OLEANDER	1 GAL	47
	PHOENIX DACTYLIFERA DATE PALM		
	PINUS BRUTIA "ELDARICA" AFGHAN PINE	5 GAL	35
	PROSOPIS ALBA ARGENTINE MESQUITE	5 GAL	11
	SOPHORA SECUNDIFLORA MESCAL BEAN	1 GAL	29
	VITEX ANGUS-CASTUS CHASTE TREE	5 GAL	
	WASHINGTONIA FILIFERA CALIFORNIA FAN PALM		
	GRANITE MULCH	SF	171,133

DATE	BY	REVISIONS	NOS.

SURVEY NOS.	PROFILE PLANS	REVISIONS	LOCATIONS	DAT.

REDUCED SIZE DO NOT SCALE

EROSION CONTROL AND LANDSCAPE PLAN
STATION 7715+00 TO STATION 7722+00

PHOENIX – CASA GRANDE HIGHWAY
7TH STREET TO 16TH STREET
MARICOPA COUNTY

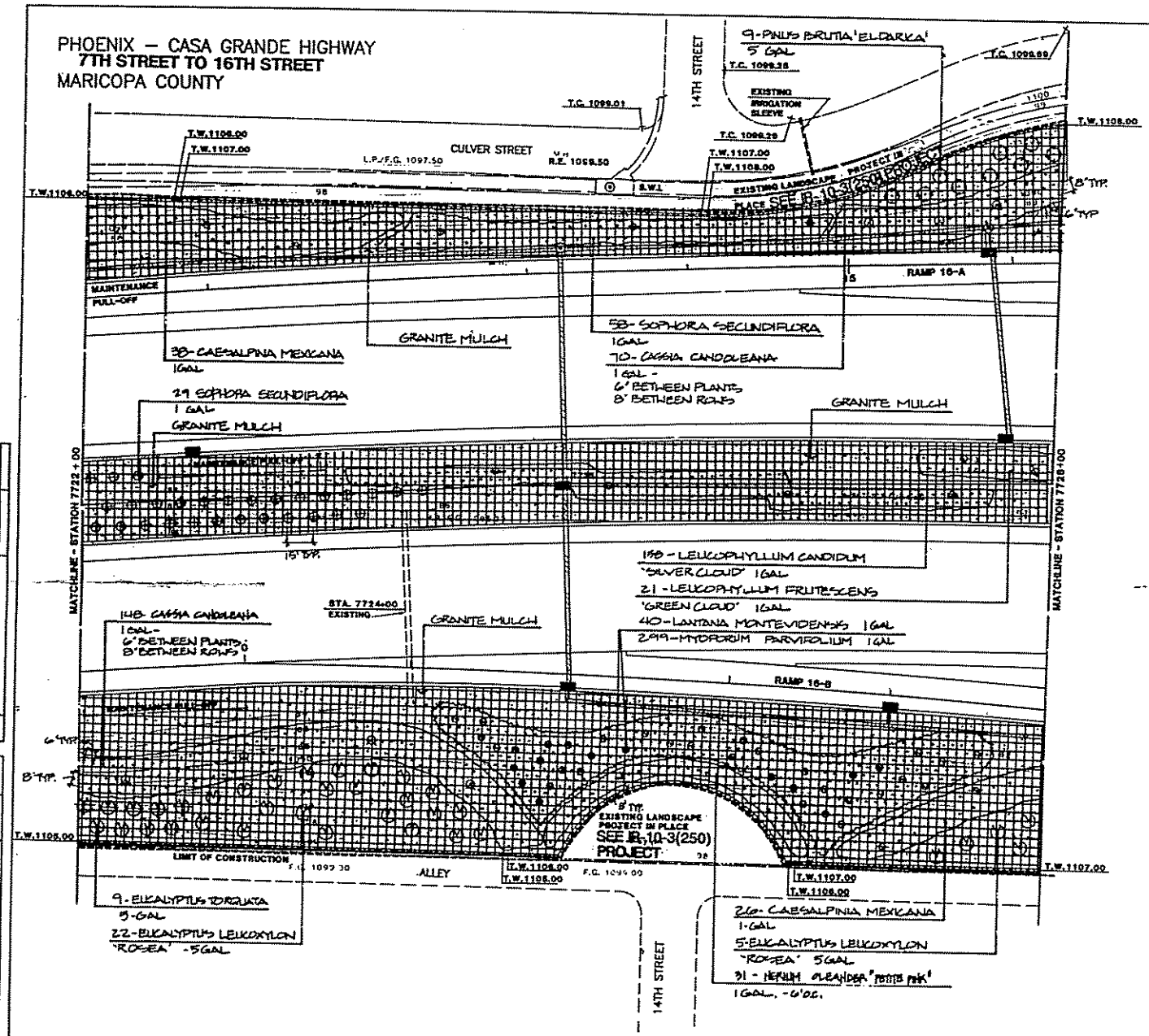

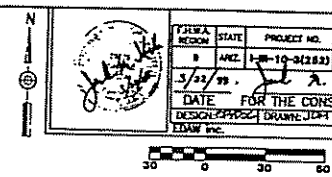

SCALE: 1"=30'-0'

F.H.W.A. REGION	STATE	PROJECT NO.	SHEET NO.	TOTAL SHEETS	AS BUILT
9	ARIZ.	I-IR-10-3(252)	40	43	

3/22/99

DATE FOR THE CONSULTING ENGINEER

DESIGN: GPHDSC | DRAWN: JDH | CHECKED: CLH

EDAW inc.

PLANT LEGEND

SYMBOL	BOTANICAL NAME/COMMON NAME	SIZE	QTY.
	ACACIA MINUTA (SMALLII) SOUTHWEST SWEET ACACIA	5 GAL	
	BACCHARIS CENTENNIAL DESERT BROOM	1 GAL	
	CAESALPINIA MEXICANA YELLOW BIRD OF PARADISE	1 GAL	64
	CAESALPINIA PULCHERRIMA RED BIRD OF PARADISE	1 GAL	
	CAMPSIS RADICANS COMMON TRUMPET CREEPER	1 GAL	
	CASSIA CANDOLEANA CASSIA	1 GAL	218
	EUCALYPTUS LEUCOXYLON "ROSEA" WHITE IRONBARK	5 GAL	27
	EUCALYPTUS PAPUANA GHOST GUM	5 GAL	
	EUCALYPTUS TORQUATA CORAL GUM	5 GAL	9
	LANTANA MONTEVIDENSIS TRAILING LANTANA	1 GAL	40
	LEUCOPHYLLUM CANDIDUM "SILVER CLOUD" SILVER CLOUD SAGE	1 GAL	158
	LEUCOPHYLLUM FRUTESCENS "GREEN CLOUD" GREEN CLOUD SAGE	1 GAL	21
	LYSILOMA THORNBERI DESERT FERN	5 GAL	
	MACFADYENA UNGUIS-CATI CAT'S CLAW	1 GAL	
	MYOPORUM PARVIFOLIUM MYOPORUM	1 GAL	299
	NERIUM OLEANDER "MRS. ROEDING" MRS. ROEDING OLEANDER	1 GAL	
	NERIUM OLEANDER "PETITE PINK" PETITE PINK OLEANDER	1 GAL	31
	PHOENIX DACTYLIFERA DATE PALM		
	PINUS BRUTIA "ELDARICA" AFGHAN PINE	5 GAL	9
	PROSOPIS ALBA ARGENTINE MESQUITE	5 GAL	
	SOPHORA SECUNDIFLORA MESCAL BEAN	1 GAL	87
	VITEX ANGUS-CASTUS CHASTE TREE	5 GAL	
	WASHINGTONIA FILIFERA CALIFORNIA FAN PALM		
	GRANITE MULCH	S.F.	72,826

283-100

REDUCED SIZE DO NOT SCALE

EROSION CONTROL AND LANDSCAPE PLAN
STATION 7722+00 TO STATION 7728+00

I-10-3 (171) P.E. SHEET NO. 8

PHOENIX – CASA GRANDE HIGHWAY
7TH STREET TO 16TH STREET
MARICOPA COUNTY

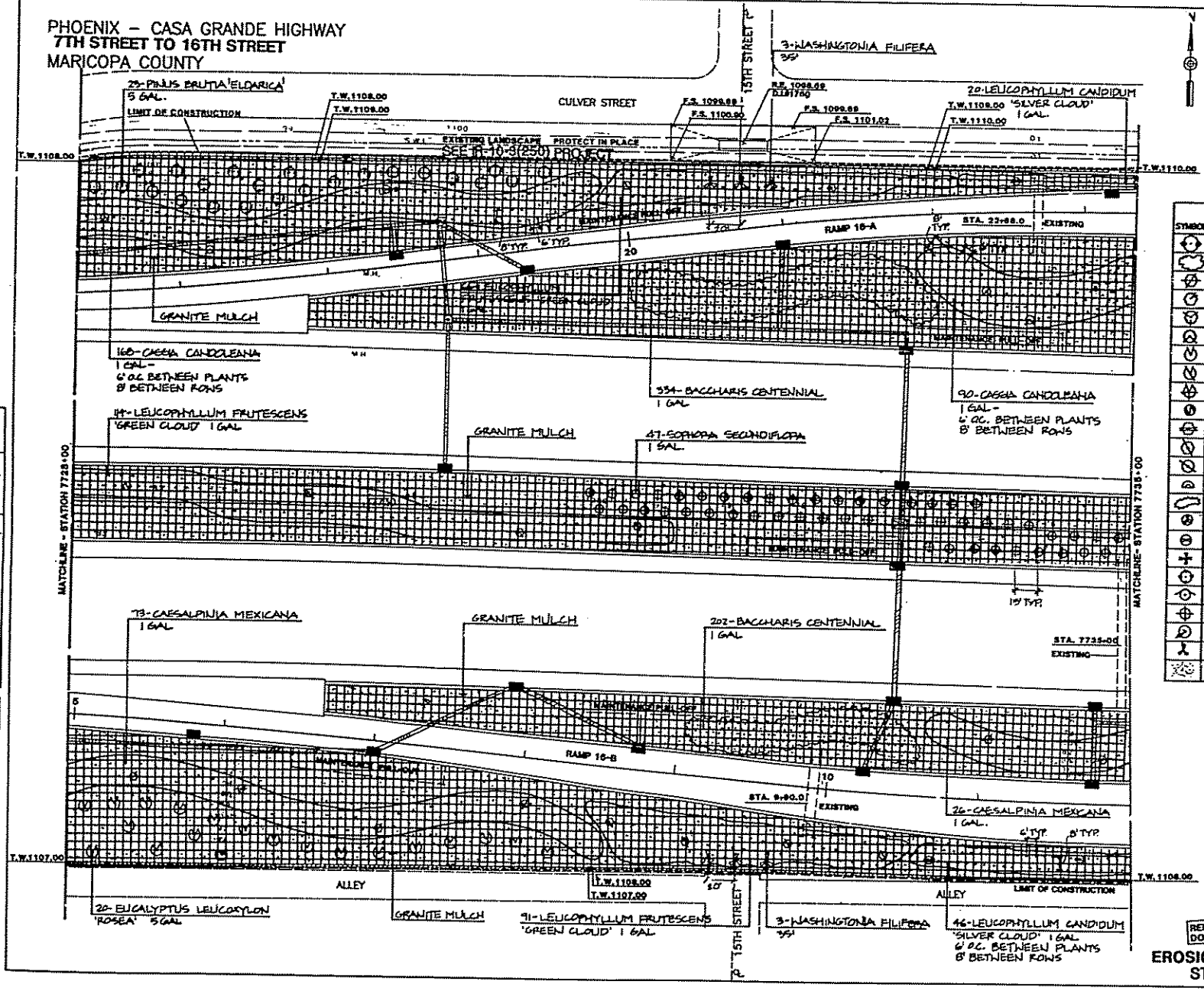

F.H.W.A. REGION	STATE	PROJECT NO.	SHEET NO.	TOTAL SHEETS	AS BUILT
9	ARIZ.	I-10-3(282)	41	43	

DATE FOR THE CONSULTING ENGINEER
DESIGN: BW/DBG DRAWN: CM CHECKED: CM
EDAW inc.

SCALE: 1"- 30'-0"

PLANT LEGEND

SYMBOL	BOTANICAL NAME/COMMON NAME	SIZE	QTY.
	ACACIA MINUTA (SMALLII) SOUTHWEST SWEET ACACIA	5 GAL	
	BACCHARIS CENTENNIAL DESERT BROOM	1 GAL	536
	CAESALPINIA MEXICANA YELLOW BIRD OF PARADISE	1 GAL	99
	CAESALPINIA PULCHERRIMA RED BIRD OF PARADISE	1 GAL	
	CAMPSIS RADICANS COMMON TRUMPET CREEPER	1 GAL	
	CASSIA CANDOLEANA CASSIA	1 GAL	258
	EUCALYPTUS LEUCOXYLON "ROSEA" WHITE IRONBARK	5 GAL	20
	EUCALYPTUS PAPUANA GHOST GUM	5 GAL	
	EUCALYPTUS TORQUATA CORAL GUM	5 GAL	
	LANTANA MONTEVIDENSIS TRAILING LANTANA	1 GAL	
	LEUCOPHYLLUM CANDIDUM "SILVER CLOUD" SILVER CLOUD SAGE	1 GAL	66
	LEUCOPHYLLUM FRUTESCENS "GREEN CLOUD" GREEN CLOUD SAGE	1 GAL	271
	LYSILOMA THORNBERI DESERT FERN	5 GAL	
	MACFADYENA UNGUIS-CATI CAT'S CLAW	1 GAL	
	MYOPORUM PARVIFOLIUM MYOPORUM	1 GAL	
	NERIUM OLEANDER "MRS. ROEDING" MRS. ROEDING OLEANDER	1 GAL	
	NERIUM OLEANDER "PETITE PINK" PETITE PINK OLEANDER	1 GAL	
	PHOENIX DACTYLIFERA DATE PALM		
	PINUS BRUTIA "ELDARICA" AFGHAN PINE	5 GAL	23
	PROSOPIS ALBA ARGENTINE MESQUITE	5 GAL	
	SOPHORA SECUNDIFLORA MESCAL BEAN	1 GAL	47
	VITEX ANGUS-CASTUS CHASTE TREE	5 GAL	
	WASHINGTONIA FILIFERA CALIFORNIA FAN PALM		6
	GRANITE MULCH	S.F.	143,451

283-800

REDUCED SIZE DO NOT SCALE

EROSION CONTROL AND LANDSCAPE PLAN
STATION 7728+00 TO STATION 7735+00

I-10-3 (171) P.E. SHEET NO. 9

PHOENIX – CASA GRANDE HIGHWAY
7TH STREET TO 16TH STREET
MARICOPA COUNTY

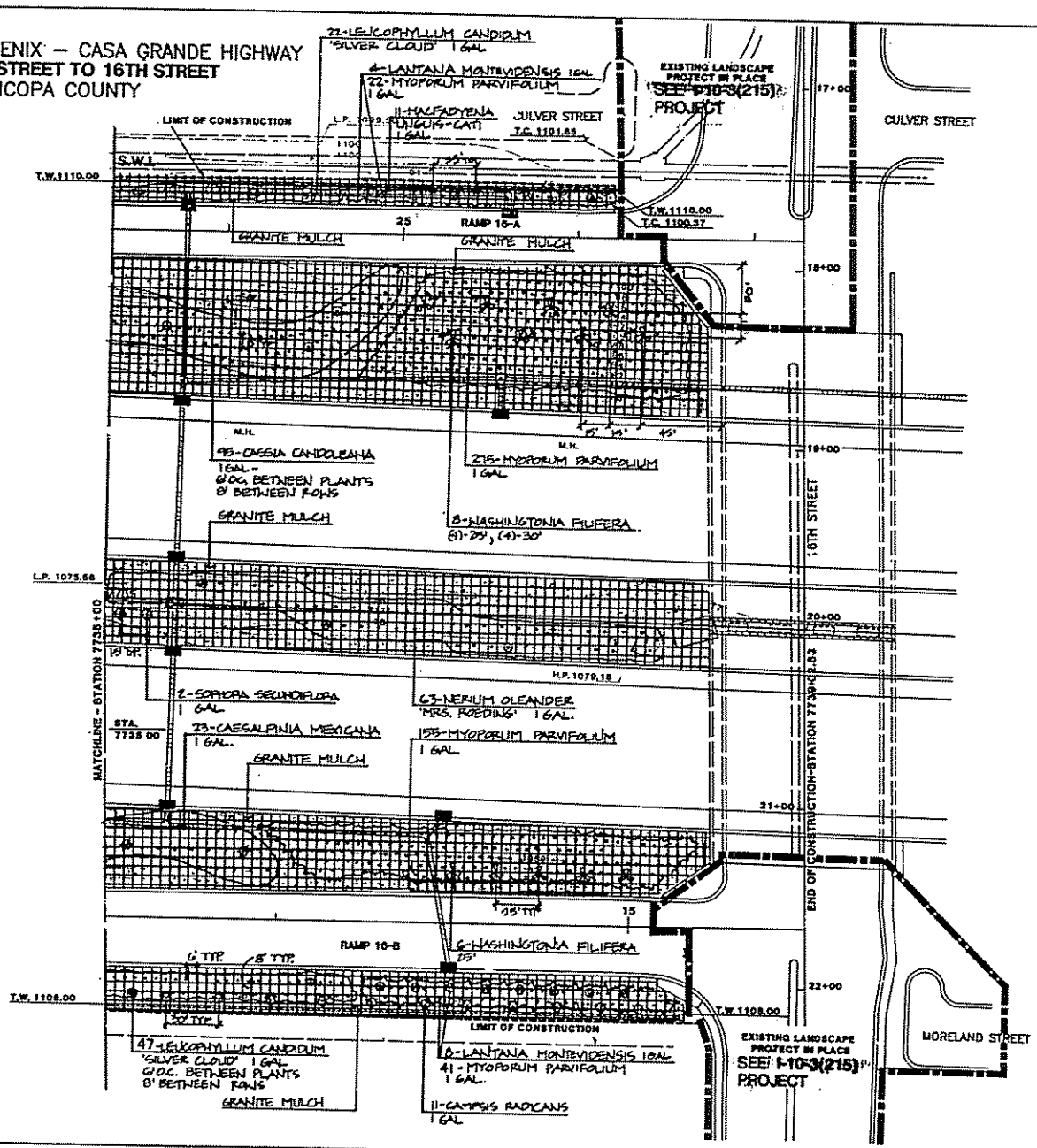

F.H.W.A. REGION	STATE	PROJECT NO.	SHEET NO.	TOTAL SHEETS	AS BUILT
9	ARIZ.	I-10-3(215)	42	43	

3/23/98 — DATE — FOR THE CONSULTING ENGINEER

DESIGN: RS/CMC | DRAWN: JGM | CHECKED: GLH

EDAW INC.

SCALE: 1" = 30'-0"

PLANT LEGEND

SYMBOL	BOTANICAL NAME/COMMON NAME	SIZE	QTY.
	ACACIA WINUTA (SMALLII) SOUTHWEST SWEET ACACIA	5 GAL	
	BACCHARIS CENTENNIAL DESERT BROOM	1 GAL	
	CAESALPINIA MEXICANA YELLOW BIRD OF PARADISE	1 GAL	23
	CAESALPINIA PULCHERRIMA RED BIRD OF PARADISE	1 GAL	
	CAMPSIS RADICANS COMMON TRUMPET CREEPER	1 GAL	11
	CASSIA CANDOLEANA CASSIA	1 GAL	95
	EUCALYPTUS LEUCOXYLON "ROSEA" WHITE IRONBARK	5 GAL	
	EUCALYPTUS PAPUANA GHOST GUM	5 GAL	
	EUCALYPTUS TORQUATA CORAL GUM	5 GAL	
	LANTANA MONTEVIDENSIS TRAILING LANTANA	1 GAL	12
	LEUCOPHYLLUM CANDIDUM "SILVER CLOUD" SILVER CLOUD SAGE	1 GAL	69
	LEUCOPHYLLUM FRUTESCENS "GREEN CLOUD" GREEN CLOUD SAGE	1 GAL	
	LYSILOMA THORNBERI DESERT FERN	5 GAL	
	MACFADYENA UNGUIS-CATI CAT'S CLAW	1 GAL	11
	MYOPORUM PARVIFOLIUM MYOPORUM	1 GAL	493
	NERIUM OLEANDER "MRS. ROEDING" MRS. ROEDING OLEANDER	1 GAL	63
	NERIUM OLEANDER "PETITE PINK" PETITE PINK OLEANDER	1 GAL	
	PHOENIX DACTYLIFERA DATE PALM		
	PINUS BRUTIA "ELDARICA" AFGHAN PINE	5 GAL	
	PROSOPIS ALBA ARGENTINE MESQUITE	5 GAL	
	SOPHORA SECUNDIFLORA MESCAL BEAN	1 GAL	2
	VITEX ANGUS-CASTUS CHASTE TREE	5 GAL	
	WASHINGTONIA FILIFERA CALIFORNIA FAN PALM		14
	GRANITE MULCH	S.F.	68,673

REDUCED SIZE DO NOT SCALE

EROSION CONTROL AND LANDSCAPE PLAN
STATION 7735+00 TO STATION 7739+02.53

I-10-3 (171) P.E. SHEET NO. 10

IGA 88-83

RESOLUTION

BE IT RESOLVED on this 7th day of March 1989, that I, CHARLES L. MILLER, as Director of the Arizona Department of Transporation, have determined that it is in the best interests of the State of Arizona that the Department of Transportation, acting by and through the Highways Division, to enter into an agreement with the City of Phoenix for the purpose of landscape maintenance (7th Street - 16th Street).

Therefore, authorization is hereby granted to draft said agreement which, upon completion, shall be submitted for approval and execution by the Chief Deputy State Engineer.

James A Cordon Hugs Mir for

CHARLES L. MILLER, Director
Arizona Department of
Transportation

1203j/2

RESOLUTION NO. 17527

A RESOLUTION AUTHORIZING THE CITY MANAGER TO ENTER INTO A FREEWAY LANDSCAPING MAINTENANCE AGREEMENT WITH THE ARIZONA DEPARTMENT OF TRANSPORTATION; PROVIDING FOR THE PAYMENT THEREOF.

BE IT RESOLVED BY THE COUNCIL OF THE CITY OF PHOENIX as follows:

SECTION 1. That the City Manager be and is hereby authorized to enter into a Freeway Landscaping Maintenance Agreement with Arizona Department of Transportation (ADOT) for purposes of providing water for landscaping areas on Interstate 10 in areas more specifically described.

SECTION 2. Further authorizing the City auditor to disburse funds as necessary for purposes of these Agreements.

PASSED by the Council of the City of Phoenix this 19 day of July, 1989.

MAYOR

ATTEST:

Vicky Neel City Clerk

APPROVED AS TO FORM:

_____ ACTING City Attorney

REVIEWED BY:

_____ City Manager

BPM/pl/0671P
(07/17/89)

RES. NO. 17527

INTERGOVERNMENTAL AGREEMENT

DETERMINATION

AGREEMENT NO. _____, which is an agreement between public agencies, has been reviewed pursuant to A.R.S. § 11-952 by the undersigned who has determined that it is in proper form and is within the powers and authority granted under the laws of the State of Arizona to those Parties to the Agreement represented by the City Attorney.

DATED this 1st day of June, 1989.

RODERICK G. MCDOUGALL
City Attorney
by:

ACTING City Attorney

2654n/5994e
05/31/89

Attorney General
1275 WEST WASHINGTON
Phoenix, Arizona 85007
Robert K. Corbin

INTERGOVERNMENTAL AGREEMENT

DETERMINATION

A. G. Contract No. KR89-0893-TRD, is an agreement between public agencies, has been reviewed pursuant to A.R.S. § 11-952, as amended, by the undersigned Assistant Attorney General who has determined that it is in the proper form and is within the powers and authority granted to the State of Arizona.

No opinion is expressed as to the authority of the remaining parties, other than the State or its agencies, to enter into said agreement.

DATED this 27th day of August, 1989.

ROBERT K. CORBIN
Attorney General

James R. Belgrade
Assistant Attorney General
Transportation Division

3653G

HNTB

HOWARD NEEDLES TAMMEN & BERGENDOFF

MANAGEMENT CONSULTANT

I-10 Correspondence

To Distribution

Date June 19, 1989

From Gail Stahlecker

Subject Estimated Area of Landscape Maintenance Responsibility

Per request from Arizona Department of Transportation and the City of Phoenix, we have estimated the areas of landscape maintenance responsibility for five of the ADOT landscape projects. These estimates are as follows:

IR-10-3(250) - 16th Drive to 20th Street

ADOT - 47,038 s.f. (1.1 acres)
COP - 719,329 s.f. (16.5 acres)

I-IR-10-3(252) - 7th Street to 16th Street

ADOT - 1,163,286 s.f. (26.7 acres)
COP - 17,424 s.f. (0.4 acres)

ACI-IR-10-3(253) - 16th Street to Buckeye Road

ADOT - 3,962,565 s.f. (91.0 acres)
COP - 822,447 s.f. (18.9 acres)

ACI-IR-10-2(140) - 27th Avenue to I-17

ADOT - 1,233,792 s.f. (28.3 acres)
COP - 290,907 s.f. (6.7 acres)

ACI-ACIR-10-3(243) - Buckeye Road to 32nd Street

ADOT - 3,967,792 s.f. (91.1 acres)
COP - 19,488 s.f. (0.4 acres)

If there are any questions please call.

Distribution:

Tom Parlante
Jim Romero
Ray Acuna
Bruce Varker
LeRoy Brady
Dan Lance
R.V. Watson
Joe DiVito
Dick Wells

DII411.27

JUN 1 1989