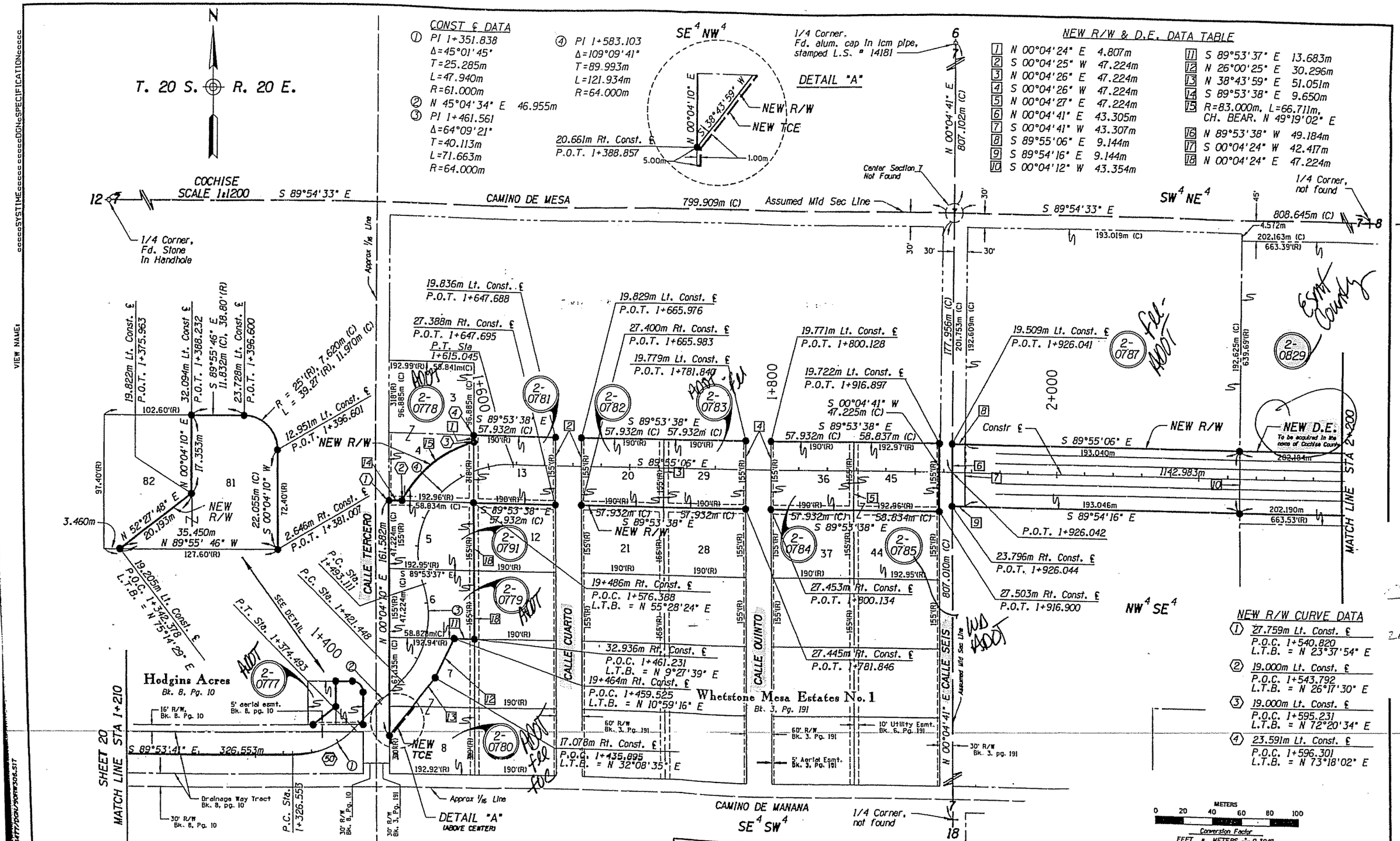

REVISIONS			
C.O.	DATE	BY	DESCRIPTION
9202	2/18/98	RED	REV. ROUNDING DIFF'S OF SPECIFIED DISTANCES TO MATCH LEGAL
"	"	"	DESCRIPTIONS, ADD R/W INDEX REFERENCE SYMBOLS. REV. PARCELS
"	"	"	2-0779 & 2-0780

DRAWING NO.	D-2-1-472
HARD COPY	RED 3/03/98
DRAWN	CGS 9/3/97
CHECKED -	DHM 9/3/97

STANLEY CONSULTANTS, INC.
7929 EAST CHAPARRAL ROAD, SUITE 130
PARADISE, ARIZONA 85253 • (602) 312-4500

ARIZONA DEPARTMENT OF TRANSPORTATION
INTERMODAL TRANSPORTATION DIVISION
RIGHT OF WAY PLANS SECTION

HIGHWAY: WHETSTONE T.I. - JCT. US 80
PROJECT NO.: STP-013-1(16)
TRACS NO.: 90 CH 312 H3139 02R

ROUTE: SR 90
SECTION: HUACHUCA CITY - WHETSTONE

REGISTERED LAND SURVEYOR
CERTIFICATE NO. 14336
DANIEL N. MILLER
3/10/98
ARIZONA, U.S.A.

Metric

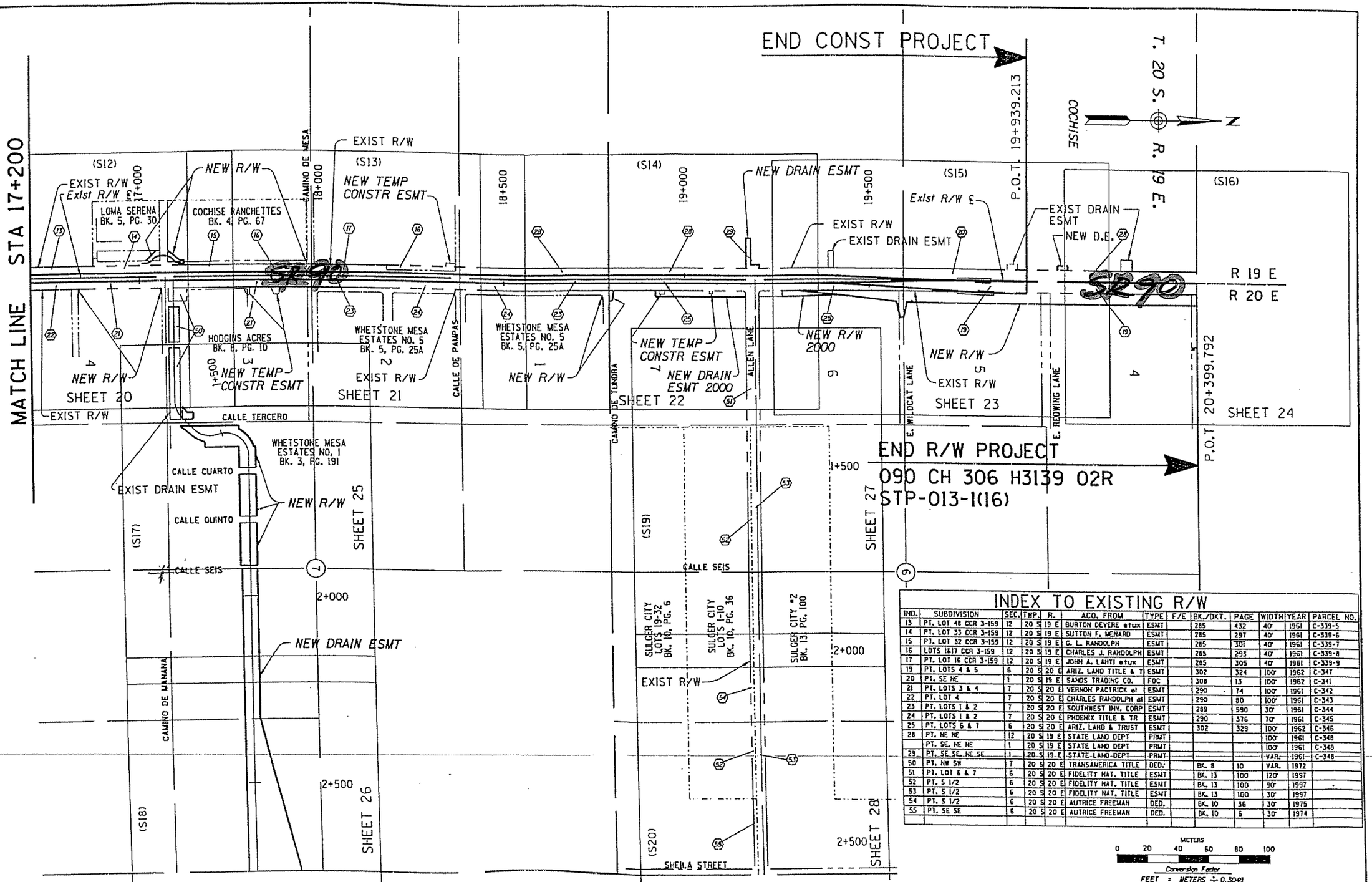

VICINITY MAP

SCALE 1:5000

INDEX TO EXISTING R/W

IND.	SUBDIVISION	SEC.	TWP.	R.	ACQ. FROM	TYPE	F/E	BK./DKT.	PAGE	WIDTH	YEAR	PARCEL NO.
13	PT. LOT 48 CCR 3-159	12	20 S	19 E	BURTON DEVERE etux	ESMT		285	432	40'	1961	C-339-5
14	PT. LOT 33 CCR 3-159	12	20 S	19 E	SUTTON F. MENARD	ESMT		285	297	40'	1961	C-339-6
15	PT. LOT 32 CCR 3-159	12	20 S	19 E	G. L. RANDOLPH	ESMT		285	301	40'	1961	C-339-7
16	LOTS 16&17 CCR 3-159	12	20 S	19 E	CHARLES J. RANDOLPH	ESMT		285	293	40'	1961	C-339-8
17	PT. LOT 16 CCR 3-159	12	20 S	19 E	JOHN A. LAHTI etux	ESMT		285	305	40'	1961	C-339-9
19	PT. LOTS 4 & 5	6	20 S	20 E	ARIZ. LAND TITLE & T	ESMT		302	324	100'	1962	C-347
20	PT. SE NE	1	20 S	19 E	SANDS TRADING CO.	FOC		308	13	100'	1962	C-341
21	PT. LOTS 3 & 4	7	20 S	20 E	VERNON PACTRICK et	ESMT		290	74	100'	1961	C-342
22	PT. LOT 4	7	20 S	20 E	CHARLES RANDOLPH et	ESMT		290	80	100'	1961	C-343
23	PT. LOTS 1 & 2	7	20 S	20 E	SOUTHWEST INV. CORP	ESMT		289	590	30'	1961	C-344
24	PT. LOTS 1 & 2	7	20 S	20 E	PHOENIX TITLE & TR	ESMT		290	376	70'	1961	C-345
25	PT. LOTS 6 & 7	6	20 S	20 E	ARIZ. LAND & TRUST	ESMT		302	329	100'	1962	C-346
28	PT. NE NE	12	20 S	19 E	STATE LAND DEPT	PRMT				100'	1961	C-348
	PT. SE, NE NE	1	20 S	19 E	STATE LAND DEPT	PRMT				100'	1961	C-348
29	PT. SE SE, NE SE	1	20 S	19 E	STATE LAND DEPT	PRMT				VAR.	1961	C-348
50	PT. NW SW	7	20 S	20 E	TRANSAMERICA TITLE	DED.		BK. 8	10	VAR.	1972	
51	PT. LOT 6 & 7	6	20 S	20 E	FIDELITY NAT. TITLE	ESMT		BK. 13	100	120'	1997	
52	PT. S 1/2	6	20 S	20 E	FIDELITY NAT. TITLE	ESMT		BK. 13	100	90'	1997	
53	PT. S 1/2	6	20 S	20 E	FIDELITY NAT. TITLE	ESMT		BK. 13	100	30'	1997	
54	PT. S 1/2	6	20 S	20 E	AUTRICE FREEMAN	DED.		BK. 10	36	30'	1975	
55	PT. SE SE	6	20 S	20 E	AUTRICE FREEMAN	DED.		BK. 10	6	30'	1974	

METERS
0 20 40 60 80 100

Conversion Factor
FEET = METERS ÷ 0.3048

REVISIONS

C.O.	DATE	BY	DESCRIPTION
9202	2/19/98	RED	ADD INDEX TO EXISTING R/W
9258	9/22/98	MTP	ADDED NEW D.E. LT OF STA. 20+022±
9364	1/26/00	RES	ADD NEW D.E.'S 2000 ON E. SIDE SR90, N. & S. OF ALLEN LANE
9396	6/30/00	RES	CHGD. DE TO NEW R/W RT STA 19+300

DRAWING NO.	D-2-1-472
HARD COPY	RED 3/03/98
DRAWN	RED 9/05/97
CHECKED	DAM 9/05/97

STANLEY CONSULTANTS, INC.
2901 EAST CAMELBACK ROAD, SUITE 120
PHOENIX, ARIZONA 85016 • (602) 952-1500

ROUTE SECTION

ARIZONA DEPARTMENT OF TRANSPORTATION
INTERMODAL TRANSPORTATION DIVISION
RIGHT OF WAY PLANS SECTION

HIGHWAY: WHETSTONE T.I. - JCT. US 80
PROJECT NO.: STP-013-1(16)
TRACS NO.: 90 CH 312 H3139 02R

REGISTERED LAND SURVEYOR
CERTIFICATE NO. 25392
DANIEL H. MILLER
ARIZONA, U.S.A.

Metric

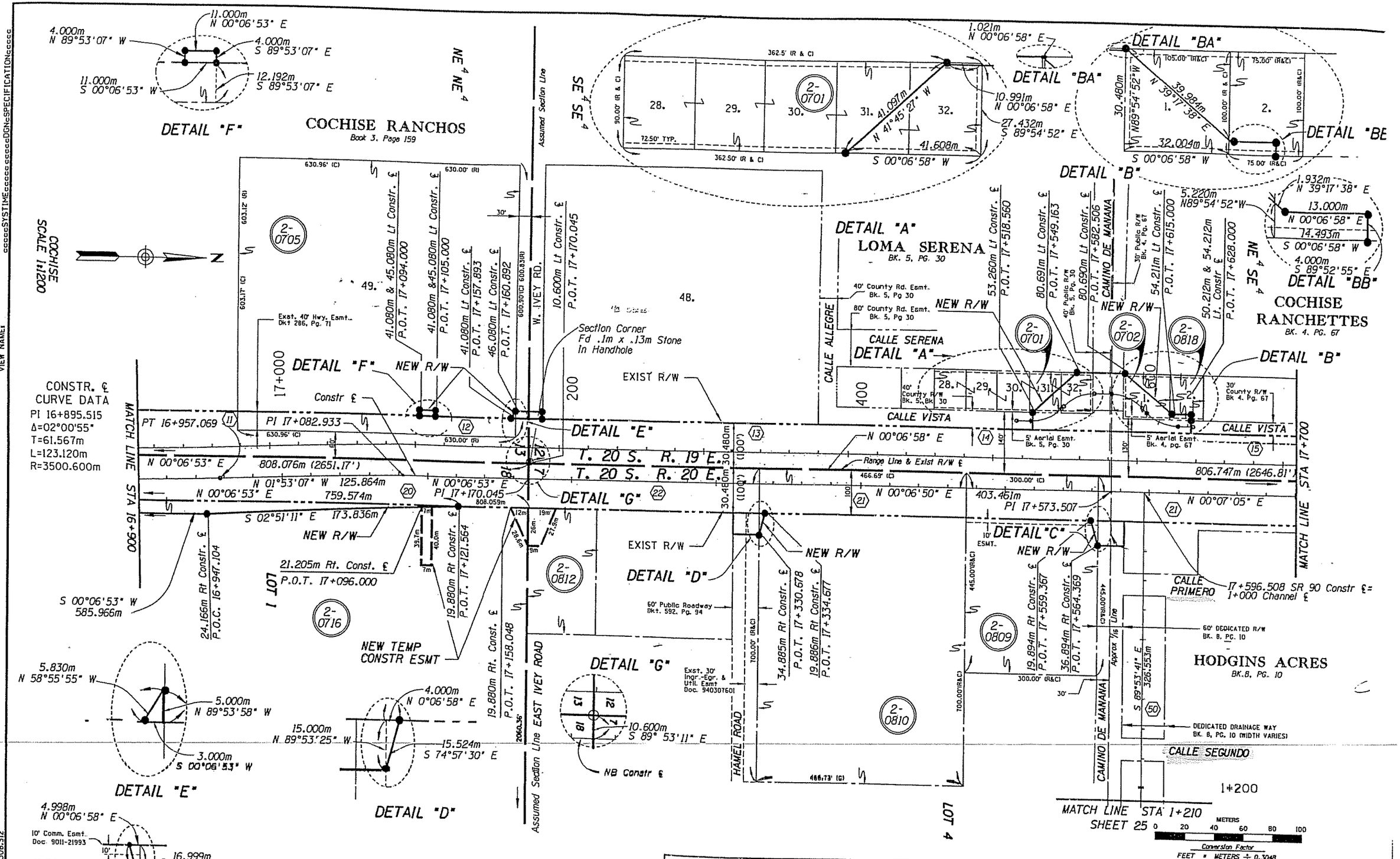

REVISIONS			
C.O.	DATE	BY	DESCRIPTION
9202	2/18/98	RED	REV. ROUNDING DIFF'S OF SPECIFIED DISTANCES AND L.T.B.'S TO MATCH LEGAL DESCRIPTIONS, ADD R/W INDEX REFERENCE SYMBOLS.

DRAWING NO.	D-2-1-472
HARD COPY	RED 3/03/98
DRAWN	CGS 8/8/97
CHECKED	DMM 8/8/97

STANLEY CONSULTANTS, INC.
7529 EAST CAMELBACK ROAD, SUITE 130
SCOTTSDALE PHOENIX, ARIZONA 85251 • (602) 512-4500

ARIZONA DEPARTMENT OF TRANSPORTATION
INTERMODAL TRANSPORTATION DIVISION
RIGHT OF WAY PLANS SECTION

HIGHWAY: WHETSTONE T.I. - JCT. US 80
PROJECT NO. STP-013-1(16)
TRACS NO. 90 CH 312 H3139 02R

ROUTE: SR 90
SECTION: HUACHUCA CITY - WHETSTONE

REGISTERED LAND SURVEYOR
CERTIFICATE NO. 23152
DANIEL M. MILLER
3/16/98
ARIZONA, U.S.A.

VIEW NAME: cccccSYSTIMEccccccccccccDGNcSPECIFICATIONcccccc

/13477/DGN/90RW306.S12

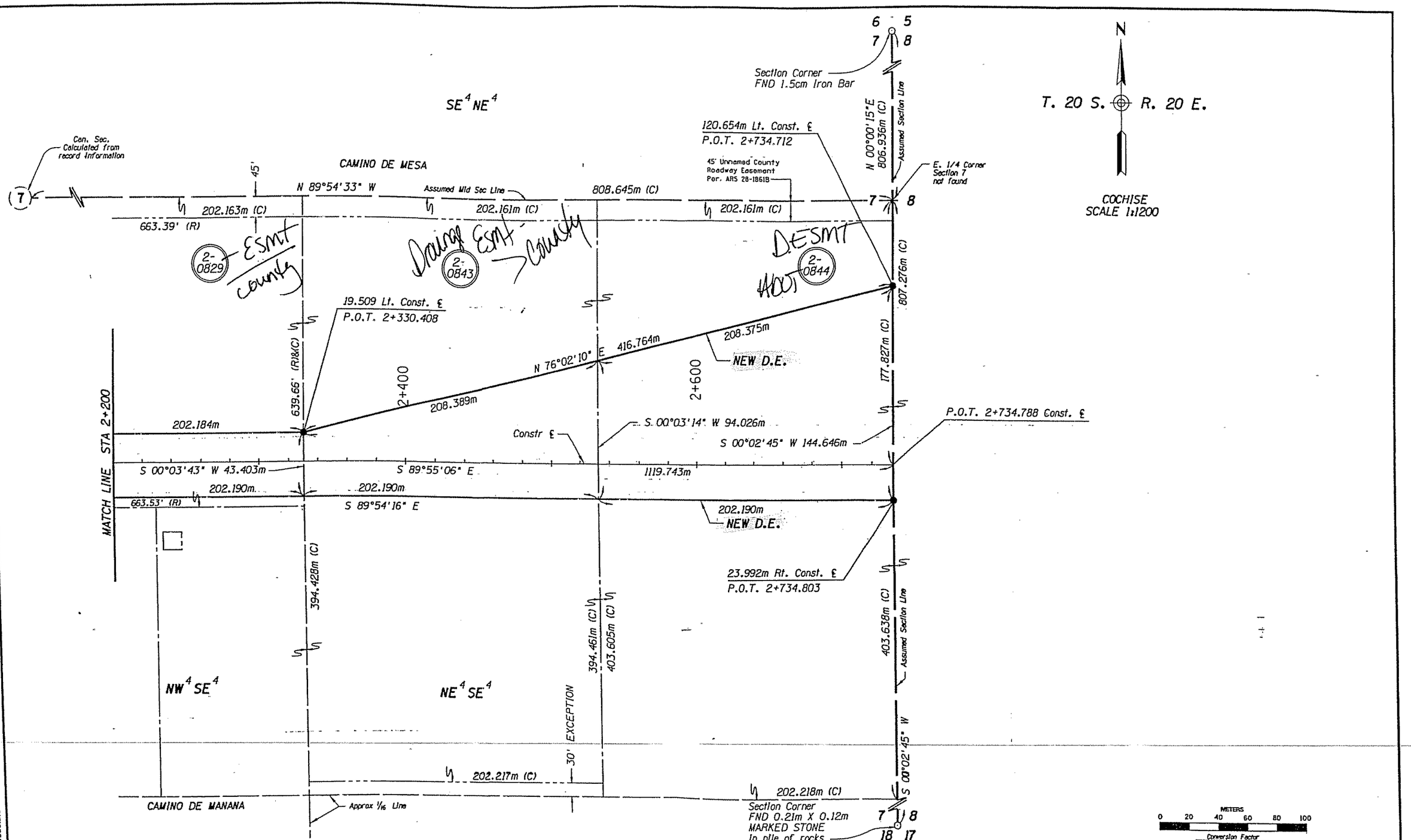

REVISIONS			
C.O.	DATE	BY	DESCRIPTION
9202	2/19/98	RED	Rev. D.E. alignment thru 2-0843 & 2-0844, delete all T.C.E.'s in 2-843 & 2-0844

DRAWING NO.	D-2-T-472
HARD COPY	RED 3/03/98
DRAWN	CGS 8/22/97
CHECKED	DNM 8/22/97

STANLEY CONSULTANTS, INC.
2929 EAST CAMELBACK ROAD, SUITE 120
PHOENIX, ARIZONA 85016 • (602) 912-6500

ARIZONA DEPARTMENT OF TRANSPORTATION
INTERMODAL TRANSPORTATION DIVISION
RIGHT OF WAY PLANS SECTION

HIGHWAY: WHETSTONE T.I. - JCT. US 80
PROJECT NO.: STP-013-1(16)
TRACS NO.: 90 CH 312 H3139 02R

ROUTE: SR 90
SECTION: HUACHUCA CITY - WHETSTONE

REGISTERED LAND SURVEYOR
25392
DANIEL H. MILLER
3/16/98
ARIZONA, U.S.A.

SHEET 26 OF 48

Metric

VIEW NAME: ccccccSYSTIMEccccccccccDGNcSPECIFICATIONccccc

A13477/DGN/90RW306.S1B